

A417 Missing Link
TR010056

2.5 Rights of Way and Access Plans (Rev 2)

Planning Act 2008

APFP Regulation 5(2)(k)
Infrastructure Planning (Applications: Prescribed Forms and
Procedure) Regulations 2009

Volume 2

February 2022

Infrastructure Planning

Planning Act 2008

**The Infrastructure Planning
(Applications: Prescribed Forms
and Procedure) Regulations 2009**

A417 Missing Link

Development Consent Order 202[x]

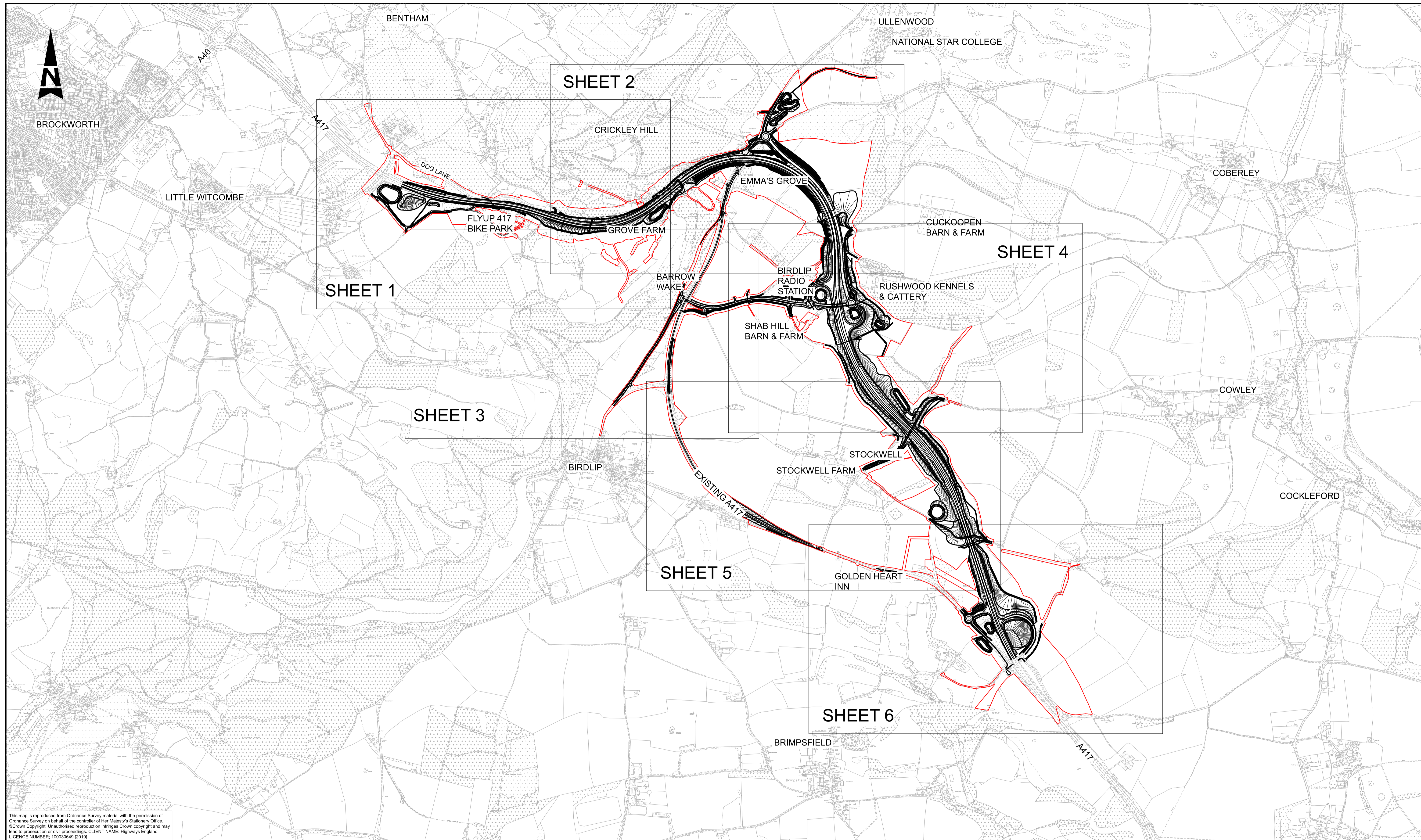
2.5 Rights of Way and Access Plans

Regulation Number:	5(2)(k)
Planning Inspectorate Scheme Reference	TR010056
Application Document Reference	2.5
Author:	A417 Missing Link

Version	Date	Status of Version
C01	May 2021	Application Submission
C02	October 2021	Procedural Deadline A
C03	February 2022	Deadline 4

Contents

1. 2.5 Rights of Way and Access APFP Regulations 5(2)(k) Keyplan (C03)
2. 2.5 Rights of Way and Access Plans APFP Regulations 5(2)(k) - Sheet 1 of 6 (C02)
3. 2.5 Rights of Way and Access Plans APFP Regulations 5(2)(k) - Sheet 2 of 6 (C02)
4. 2.5 Rights of Way and Access Plans APFP Regulations 5(2)(k) - Sheet 3 of 6 (C01)
5. 2.5 Rights of Way and Access Plans APFP Regulations 5(2)(k) - Sheet 4 of 6 (C02)
6. 2.5 Rights of Way and Access Plans APFP Regulations 5(2)(k) - Sheet 5 of 6 (C01)
7. 2.5 Rights of Way and Access Plans APFP Regulations 5(2)(k) - Sheet 6 of 6 (C01)



This map is reproduced from Ordnance Survey material with the permission of Ordnance Survey on behalf of the controller of Her Majesty's Stationery Office. © Crown Copyright. Unauthorised reproduction infringes Crown copyright and may lead to prosecution or civil proceedings. CLIENT NAME: Highways England LICENCE NUMBER: 100030649 (2019)

NOTES
1. ALL DIMENSIONS ARE IN METRES UNLESS NOTED OTHERWISE.



LEGEND
— DEVELOPMENT CONSENT ORDER BOUNDARY

Rev.	Date	Description	By	Chk'd	App'd	Auth'd
C03	10/02/22	DEADLINE 4 ISSUE TO PINS	ES	DA	DB	JP

Suitability	Drawing Status
A4	STAGE COMPLETED

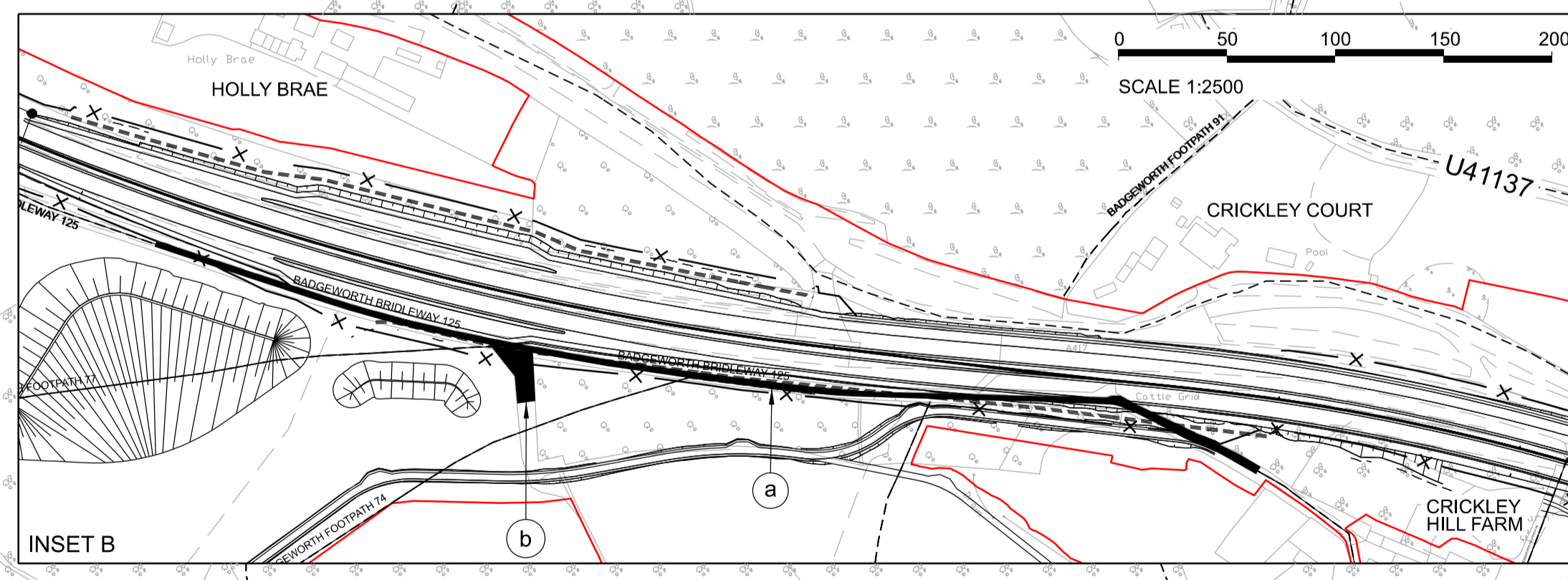
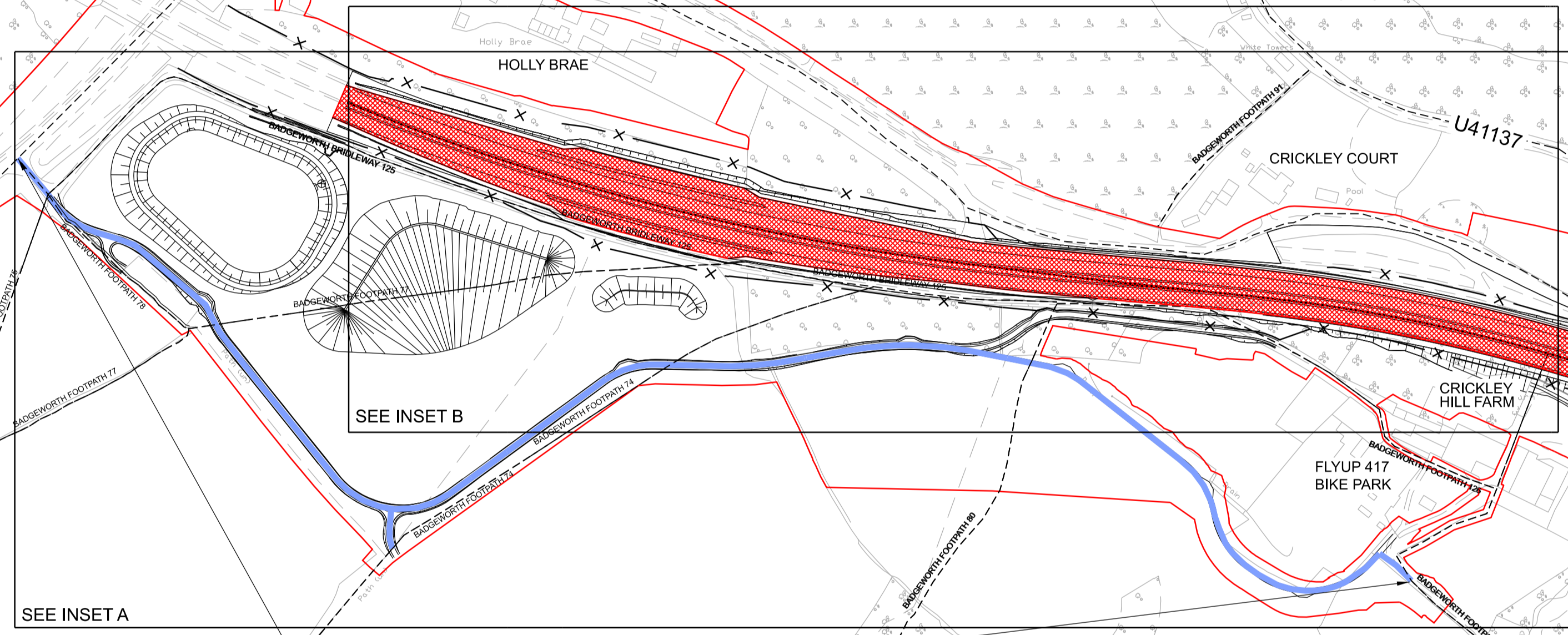
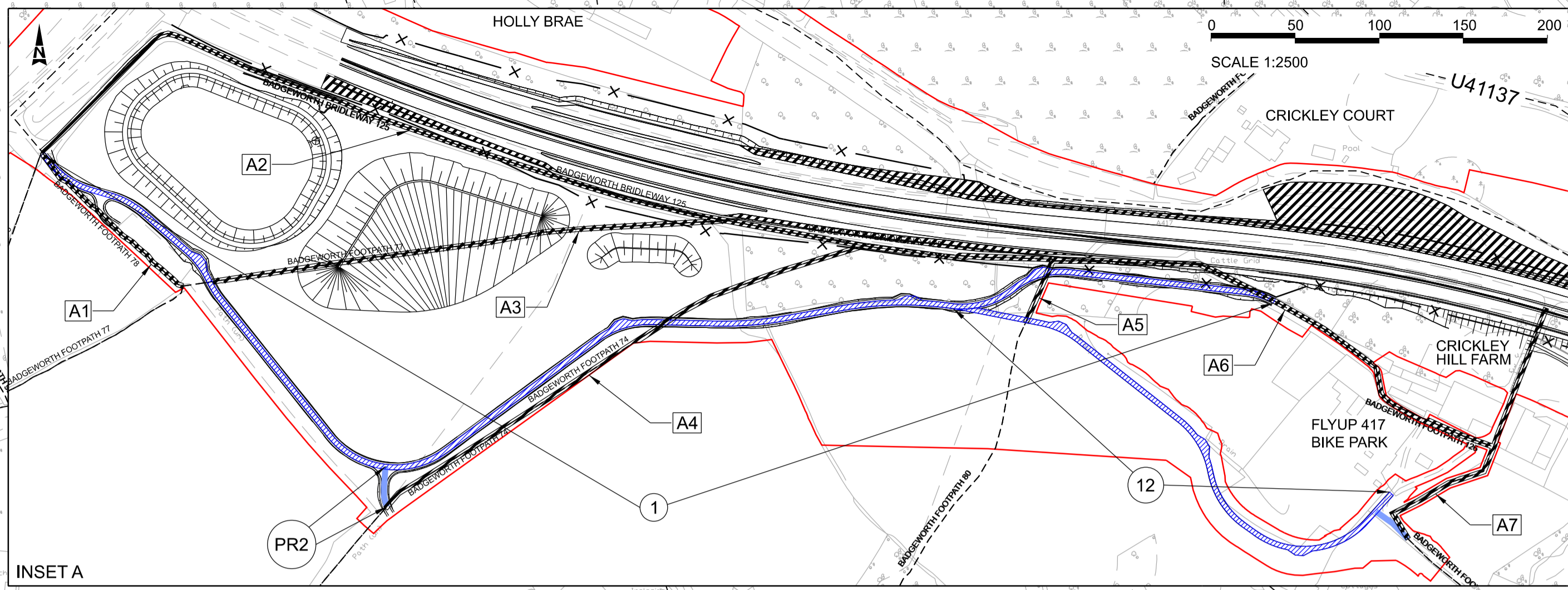
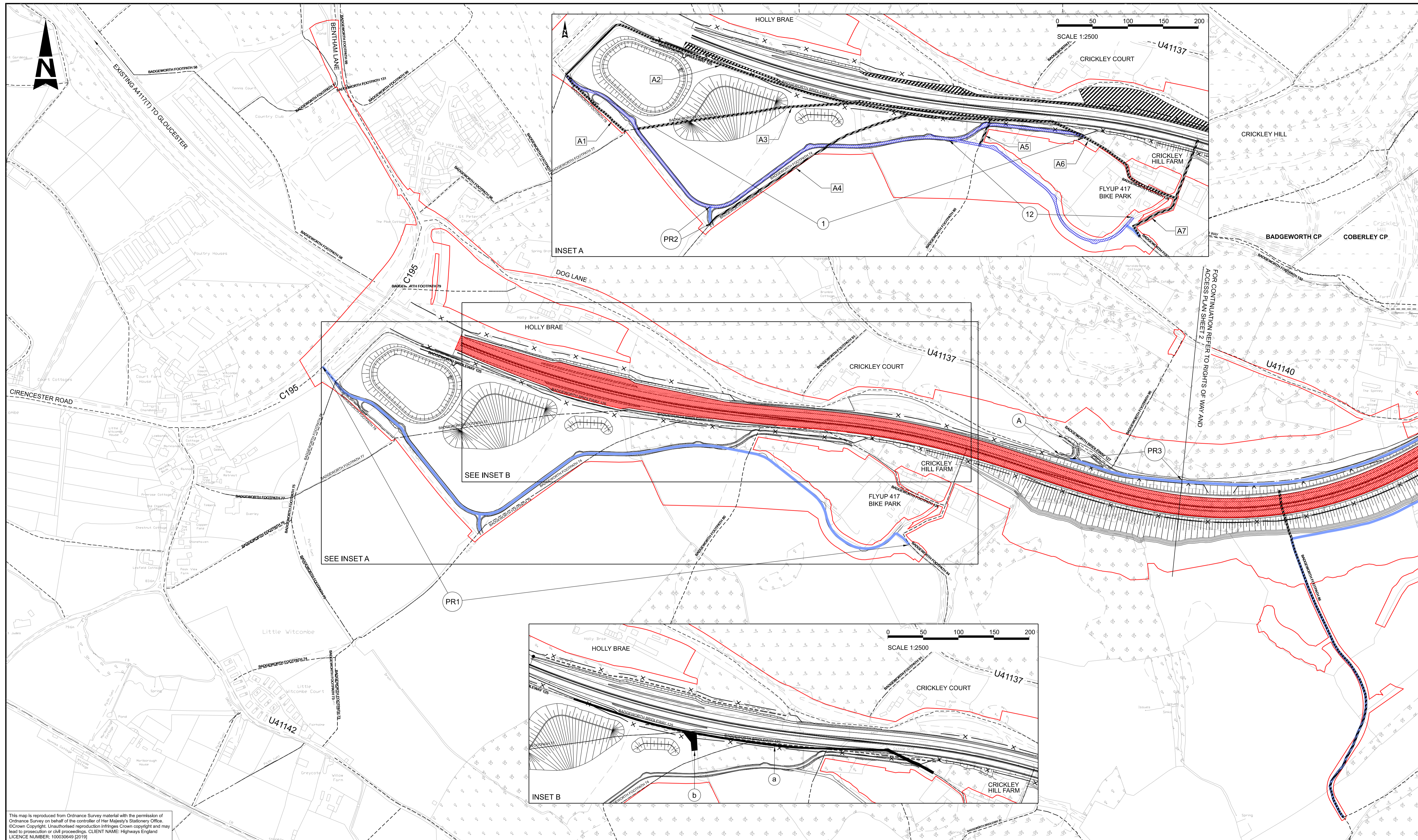
Project Title
A417 MISSING LINK

Drawing Title
**RIGHTS OF WAY AND ACCESS
APFP REGULATIONS 5(2)(k)
KEY PLAN
APPLICATION NUMBER: TR010056**

Scale	By	Checked	Approved	Authorised
1:10000	ES	DA	DB	JP
Original Size	Date	Date	Date	Date
A1	10/02/22	10/02/22	10/02/22	10/02/22

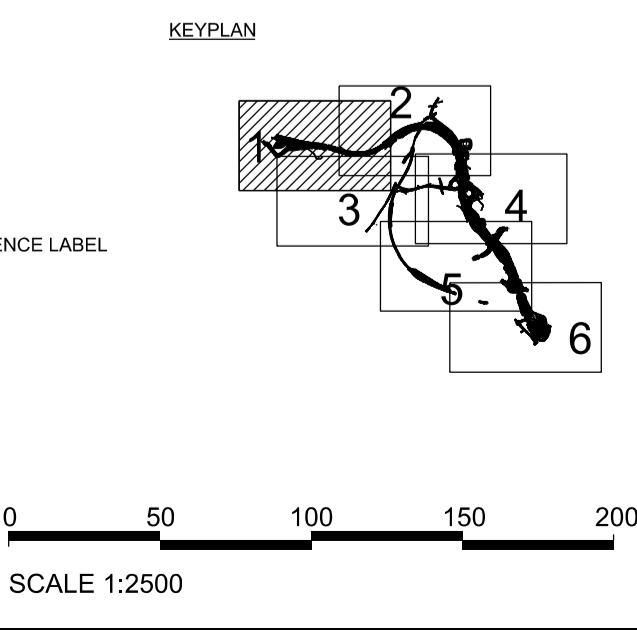


Drawing Number	HE PIN	Originator	Volume	Revision
HE551505 - ARP	HE551505 - ARP	LSI	LSI	C03
X_XX_XXXX_X	-DR - ZL - 000500			
Location	Type	Role	Number	



This map is reproduced from Ordnance Survey material with the permission of Ordnance Survey on behalf of the controller of Her Majesty's Stationery Office. © Crown Copyright. Unauthorised reproduction infringes Crown copyright and may lead to prosecution or civil proceedings. CLIENT NAME: Highways England LICENCE NUMBER: 100030649 (2019)

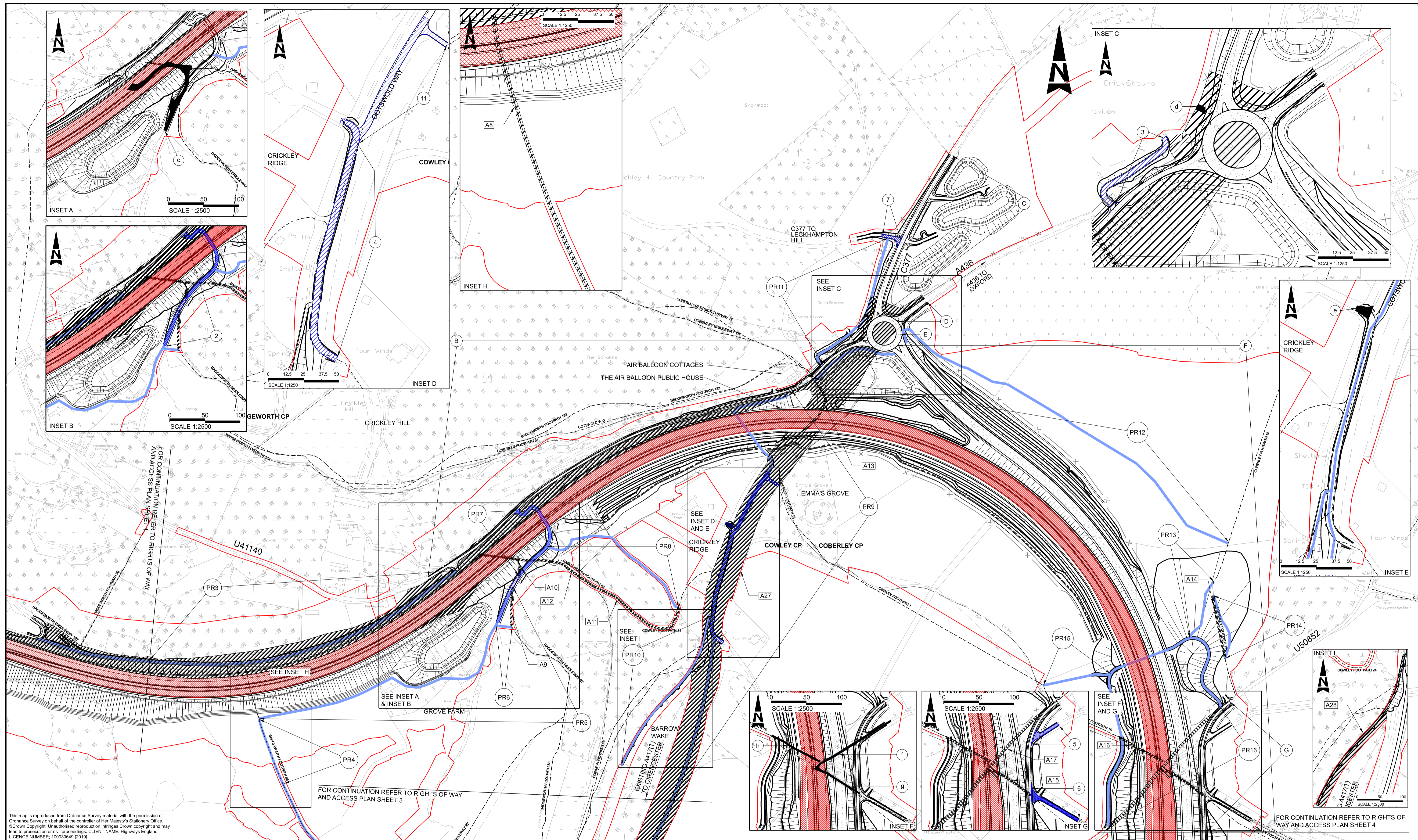
- NOTES**
- ALL DIMENSIONS ARE IN METRES UNLESS NOTED OTHERWISE.
- LEGEND:**
- EXISTING HIGHWAYS TO BE STOPPED UP
 - NEW AND IMPROVED HIGHWAY - TRUNK ROAD
 - NEW AND IMPROVED HIGHWAY - SIDE ROAD
 - NEW PRIVATE MEANS OF ACCESS
 - PRIVATE MEANS OF ACCESS TO BE STOPPED UP
 - PRELIMINARY SCHEME DESIGN
 - NEW PUBLIC RIGHTS OF WAY
 - PARISH BOUNDARY
 - DEVELOPMENT CONSENT ORDER BOUNDARY
 - EXISTING PUBLIC RIGHT OF WAY
 - PRIVATE MEANS OF ACCESS TO BE STOPPED UP REFERENCE LABEL
 - NEW PRIVATE MEANS OF ACCESS REFERENCE LABEL
 - NEW HIGHWAY REFERENCE LABEL
 - FENCELINE
 - PUBLIC HIGHWAY TO BE STOPPED UP
 - NEW PUBLIC RIGHT OF WAY
 - UNCLASSIFIED ROAD REFERENCE NUMBER



Rev.	Date	Description	By	Chk'd	App'd	Auth'd
C02	10/02/22	DEADLINE 4 ISSUE TO PINS	ES	DA	DB	JP

Client	highways england
Suitability	A4
Drawing Status	STAGE COMPLETED

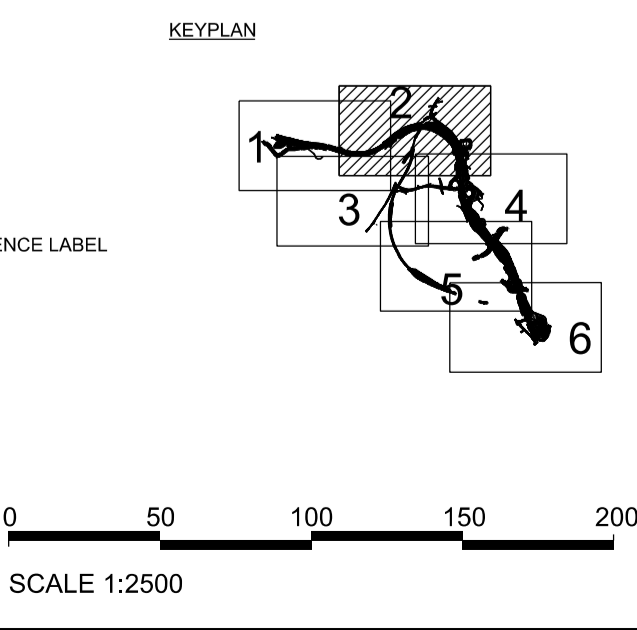
Project Title		A417 MISSING LINK			
Drawing Title		RIGHTS OF WAY AND ACCESS PLANS APFP REGULATIONS 5(2)(k) SHEET 1 OF 6 APPLICATION NUMBER: TR010056			
Scale	1:2500	By	ES	Checked	DA
Original Size	A1	Date	10/02/22	Date	10/02/22
Approved	DB	Date	10/02/22	Authorised	JP
Drawing Number	HE PIN	Originator	ARP	Volume	LSI
HE551505 - X_XX_XXXX_X	-DR - ZL - 000501	Location	Type	Role	Number
C02					



This map is reproduced from Ordnance Survey material with the permission of Ordnance Survey on behalf of the controller of Her Majesty's Stationery Office. © Crown Copyright. Unauthorised reproduction infringes Crown copyright and may lead to prosecution or civil proceedings. CLIENT NAME: Highways England LICENCE NUMBER: 100030649 (2019)

NOTES
1. ALL DIMENSIONS ARE IN METRES UNLESS NOTED OTHERWISE.

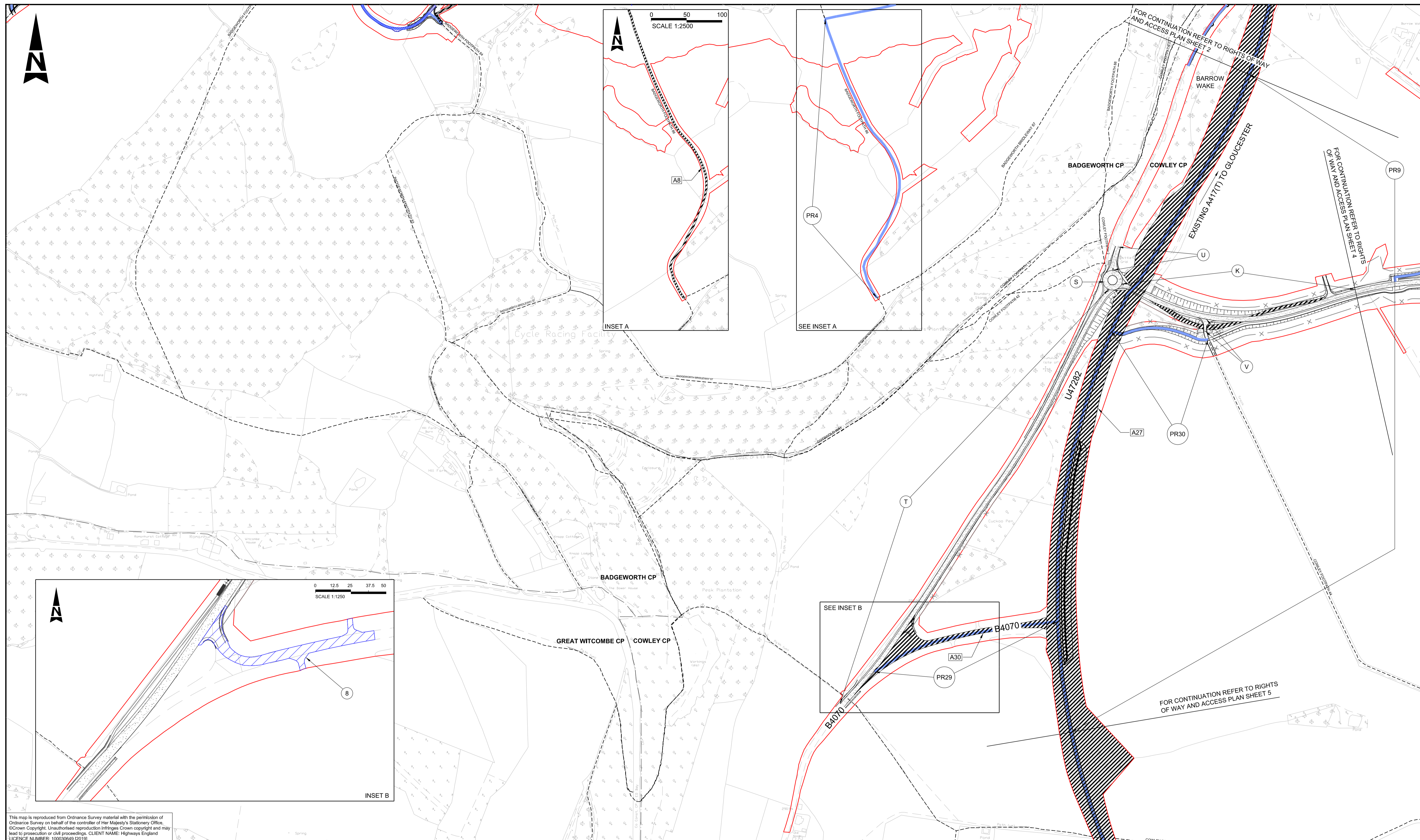
- LEGEND:**
- EXISTING HIGHWAYS TO BE STOPPED UP
 - NEW AND IMPROVED HIGHWAY - TRUNK ROAD
 - NEW AND IMPROVED HIGHWAY - SIDE ROAD
 - NEW PRIVATE MEANS OF ACCESS
 - PRIVATE MEANS OF ACCESS TO BE STOPPED UP
 - PRELIMINARY SCHEME DESIGN
 - NEW PUBLIC RIGHTS OF WAY
 - PARISH BOUNDARY
 - DEVELOPMENT CONSENT ORDER BOUNDARY
 - EXISTING PUBLIC RIGHT OF WAY
 - PRIVATE MEANS OF ACCESS TO BE STOPPED UP REFERENCE LABEL
 - NEW PRIVATE MEANS OF ACCESS REFERENCE LABEL
 - NEW HIGHWAY REFERENCE LABEL
 - FENCELINE
 - PUBLIC HIGHWAY TO BE STOPPED UP
 - NEW PUBLIC RIGHT OF WAY
 - UNCLASSIFIED ROAD REFERENCE NUMBER



Rev.	Date	Description	By	Chk'd	App'd	Auth'd
C02	10/02/22	DEADLINE 4 ISSUE TO PINS	ES	DA	DB	JP

Suitability	Drawing Status
A4	STAGE COMPLETED
Client	

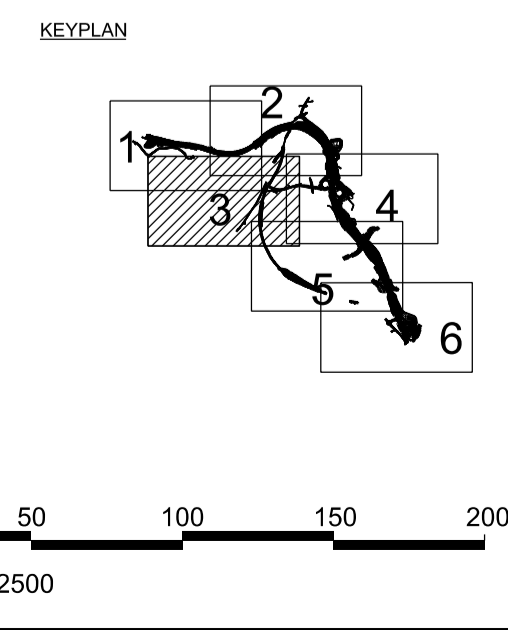
Project Title		A417 MISSING LINK			
Drawing Title					
RIGHTS OF WAY AND ACCESS PLANS					
APFP REGULATIONS 5(2)(k)					
SHEET 2 OF 6					
APPLICATION NUMBER: TR010056					
Scale	1:2500	By	ES	Checked	DA
Original Size	A1	Date	10/02/22	Date	10/02/22
Approved	DB	Date	10/02/22	Authorised	JP
Date	10/02/22	Date	10/02/22	Date	10/02/22
Drawing Number	HE PIN	Originator	ARP	Volume	LSI
HE551505	-	DR - ZL	-000502		
Location	X_XX_XXXX_X	Type		Role	Number
					C02



This map is reproduced from Ordnance Survey material with the permission of Ordnance Survey on behalf of the controller of Her Majesty's Stationery Office. © Crown Copyright. Unauthorised reproduction infringes Crown copyright and may lead to prosecution or civil proceedings. CLIENT NAME: Highways England LICENCE NUMBER: 100030649 (2019)

NOTES
1. ALL DIMENSIONS ARE IN METRES UNLESS NOTED OTHERWISE.

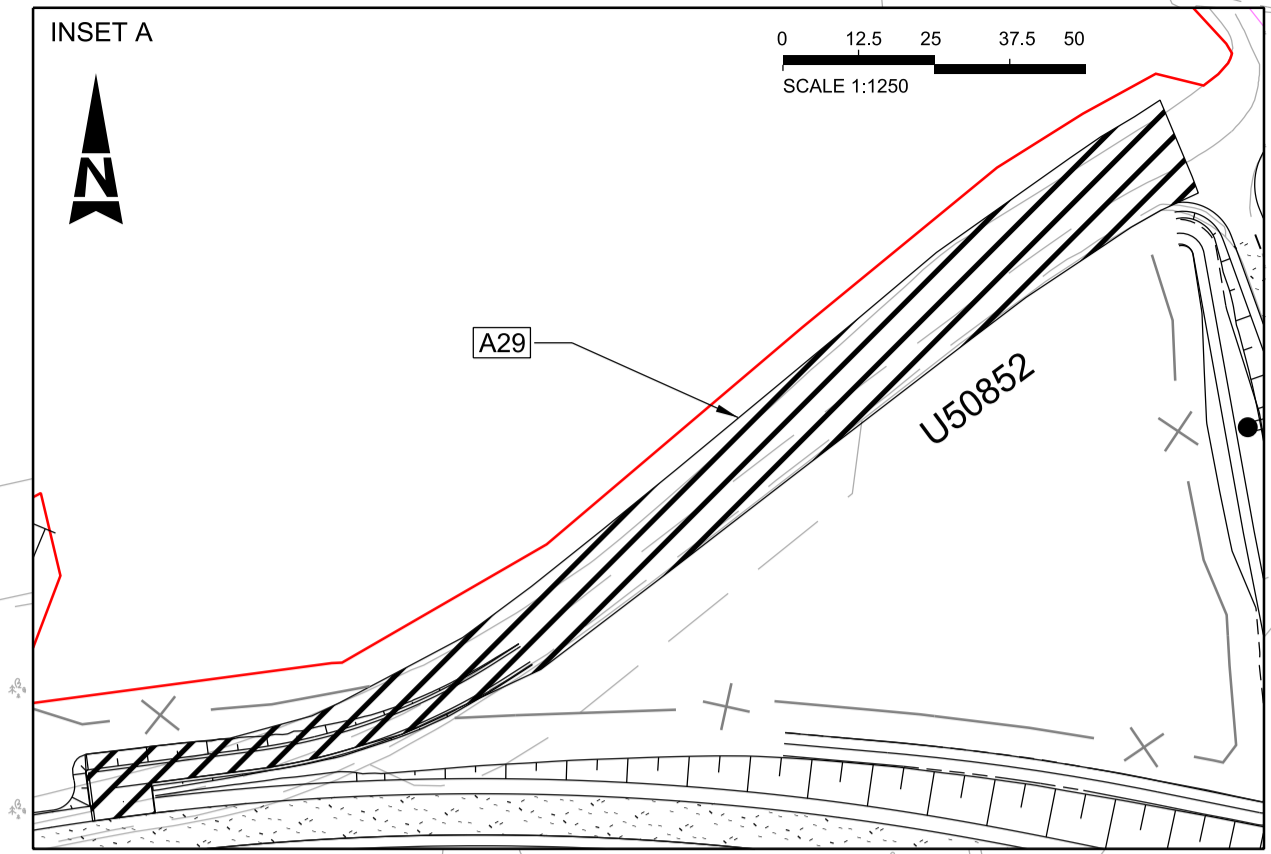
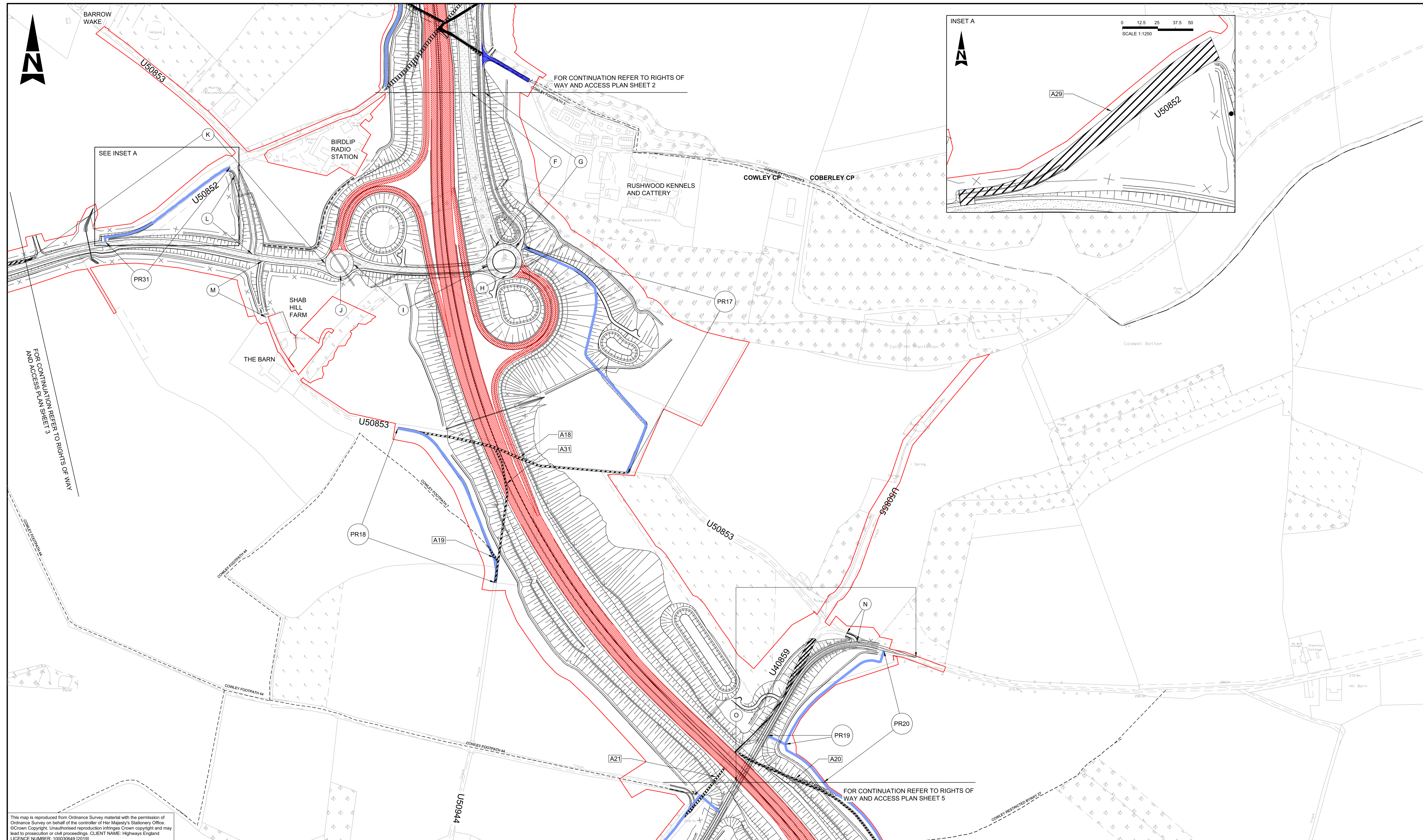
LEGEND:	
	EXISTING HIGHWAYS TO BE STOPPED UP
	NEW AND IMPROVED HIGHWAY - TRUNK ROAD
	NEW AND IMPROVED HIGHWAY - SIDE ROAD
	NEW PRIVATE MEANS OF ACCESS
	PRIVATE MEANS OF ACCESS TO BE STOPPED UP
	PRELIMINARY SCHEME DESIGN
	NEW PUBLIC RIGHTS OF WAY
	PARISH BOUNDARY
	DEVELOPMENT CONSENT ORDER BOUNDARY
	EXISTING PUBLIC RIGHT OF WAY
	PRIVATE MEANS OF ACCESS TO BE STOPPED UP REFERENCE LABEL
	NEW PRIVATE MEANS OF ACCESS REFERENCE LABEL
	NEW HIGHWAY REFERENCE LABEL
	FENCELINE
	PUBLIC HIGHWAY TO BE STOPPED UP
	NEW PUBLIC RIGHT OF WAY
	UNCLASSIFIED ROAD REFERENCE NUMBER



Rev.	Date	Description	By	Chk'd	App'd	Auth'd
C01	25/05/21	APPLICATION SUBMISSION (MAY 2021)	ES	DA	JP	YB

Suitability	A3	Drawing Status	STAGE COMPLETED
Client			

Project Title						A417 MISSING LINK					
Drawing Title						RIGHTS OF WAY AND ACCESS PLANS APFP REGULATIONS 5(2)(k) SHEET 3 OF 6 APPLICATION NUMBER: TR010056					
Scale	1:2500	By	ES	Checked	DA	Approved	JP	Authorised	YB		
Original Size	A1	Date	21/05/21	Date	21/05/21	Date	25/05/21	Date	25/05/21		
Drawing Number	HE PIN	Originator	ARP	Volume	LSI						
	HE551505		-DR		-ZL		-000503			C01	
	X_XX_XXXX_X		-DR		-ZL		-000503				
	Location		Type		Role		Number				



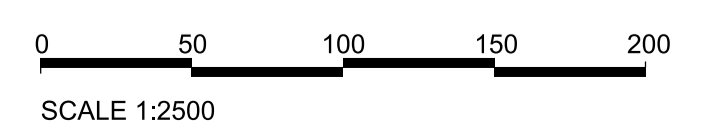
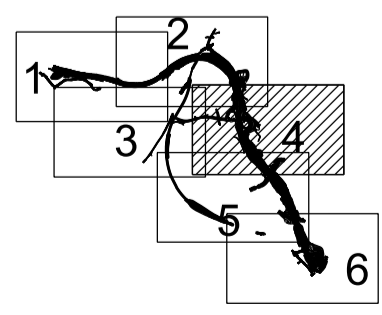
This map is reproduced from Ordnance Survey material with the permission of Ordnance Survey on behalf of the controller of Her Majesty's Stationery Office. © Crown Copyright. Unauthorised reproduction infringes Crown copyright and may lead to prosecution or civil proceedings. CLIENT NAME: Highways England LICENCE NUMBER: 100030649 (2019)

NOTES
1. ALL DIMENSIONS ARE IN METRES UNLESS NOTED OTHERWISE.

- LEGEND:**
- EXISTING HIGHWAYS TO BE STOPPED UP
 - NEW AND IMPROVED HIGHWAY - TRUNK ROAD
 - NEW AND IMPROVED HIGHWAY - SIDE ROAD
 - NEW PRIVATE MEANS OF ACCESS
 - PRIVATE MEANS OF ACCESS TO BE STOPPED UP
 - PRELIMINARY SCHEME DESIGN
 - NEW PUBLIC RIGHTS OF WAY
 - PARISH BOUNDARY
 - DEVELOPMENT CONSENT ORDER BOUNDARY

- EXISTING PUBLIC RIGHT OF WAY
- PRIVATE MEANS OF ACCESS TO BE STOPPED UP REFERENCE LABEL
- NEW PRIVATE MEANS OF ACCESS REFERENCE LABEL
- NEW HIGHWAY REFERENCE LABEL
- FENCELINE
- PUBLIC HIGHWAY TO BE STOPPED UP
- NEW PUBLIC RIGHT OF WAY
- UNCLASSIFIED ROAD REFERENCE NUMBER

KEYPLAN



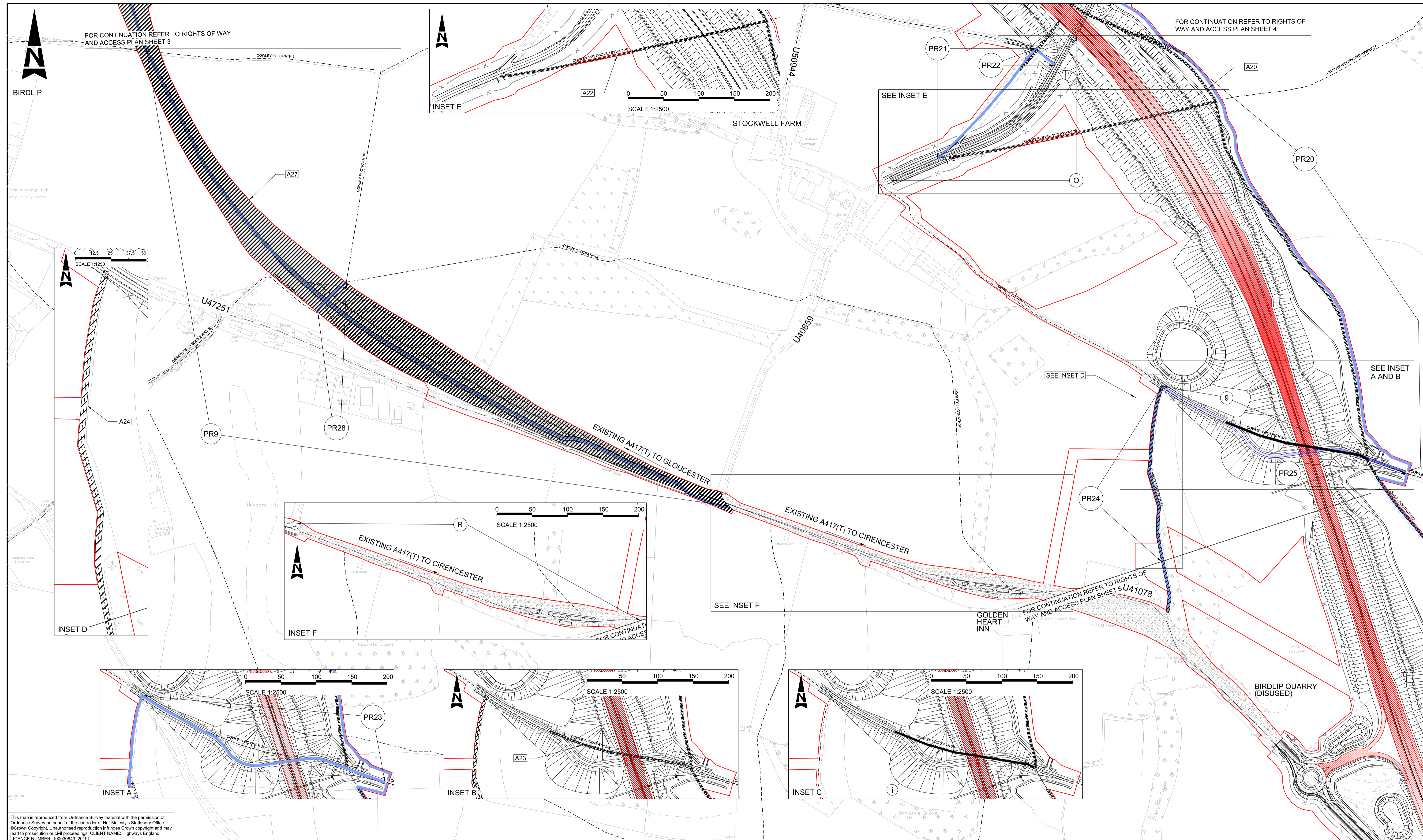
CO2	20/10/21	PROCEDURAL DEADLINE A	ES	DA	DB	YB
Rev.	Date	Description	By	Chk'd	App'd	Auth'd

Suitability Drawing Status
A3 STAGE COMPLETED

Project Title
A417 MISSING LINK

Drawing Title RIGHTS OF WAY AND ACCESS PLANS APFP REGULATIONS 5(2)(K) SHEET 4 OF 6 APPLICATION NUMBER: TR010056					
Scale	By	Checked	Approved	Authorised	
1:2500	ES	DA	DB	YB	
Original Size	Date	Date	Date	Date	
A1	20/10/21	20/10/21	20/10/21	20/10/21	
Drawing Number	HE PIN	Originator	Volume	Revision	
HE551505 - ARP	HE551505 - ARP	LSI	LSI	C02	
X_XX_XXXX_X	-DR - ZL	-000504			
Location	Type	Role	Number		





FOR CONTINUATION REFER TO RIGHTS OF WAY AND ACCESS PLAN SHEET 3

FOR CONTINUATION REFER TO RIGHTS OF WAY AND ACCESS PLAN SHEET 4

INSET E

SEE INSET E

SEE INSET A AND B

INSET D

INSET F

SEE INSET F

FOR CONTINUATION REFER TO RIGHTS OF WAY AND ACCESS PLAN SHEET 6 U41078

INSET A

INSET B

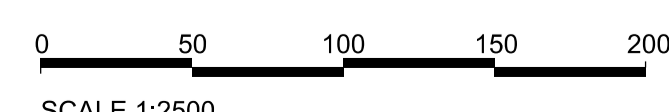
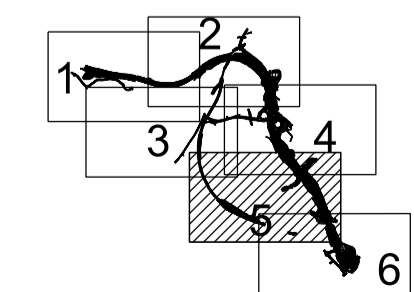
INSET C

This map is reproduced from Ordnance Survey material with the permission of Ordnance Survey on behalf of the controller of Her Majesty's Stationery Office. © Crown Copyright. Unauthorised reproduction infringes Crown copyright and may lead to prosecution or civil proceedings. CLIENT NAME: Highways England LICENCE NUMBER: 100030649 (2019)

NOTES
1. ALL DIMENSIONS ARE IN METRES UNLESS NOTED OTHERWISE.

LEGEND:	
	EXISTING HIGHWAYS TO BE STOPPED UP
	NEW AND IMPROVED HIGHWAY - TRUNK ROAD
	NEW AND IMPROVED HIGHWAY - SIDE ROAD
	NEW PRIVATE MEANS OF ACCESS
	PRIVATE MEANS OF ACCESS TO BE STOPPED UP
	PRELIMINARY SCHEME DESIGN
	NEW PUBLIC RIGHTS OF WAY
	PARISH BOUNDARY
	DEVELOPMENT CONSENT ORDER BOUNDARY
	EXISTING PUBLIC RIGHT OF WAY
	PRIVATE MEANS OF ACCESS TO BE STOPPED UP REFERENCE LABEL
	NEW PRIVATE MEANS OF ACCESS REFERENCE LABEL
	NEW HIGHWAY REFERENCE LABEL
	FENCILINE
	PUBLIC HIGHWAY TO BE STOPPED UP
	NEW PUBLIC RIGHT OF WAY
	UNCLASSIFIED ROAD REFERENCE NUMBER

KEYPLAN



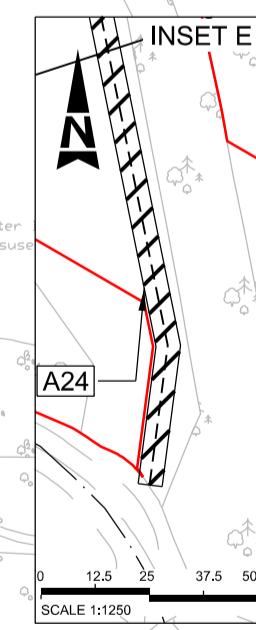
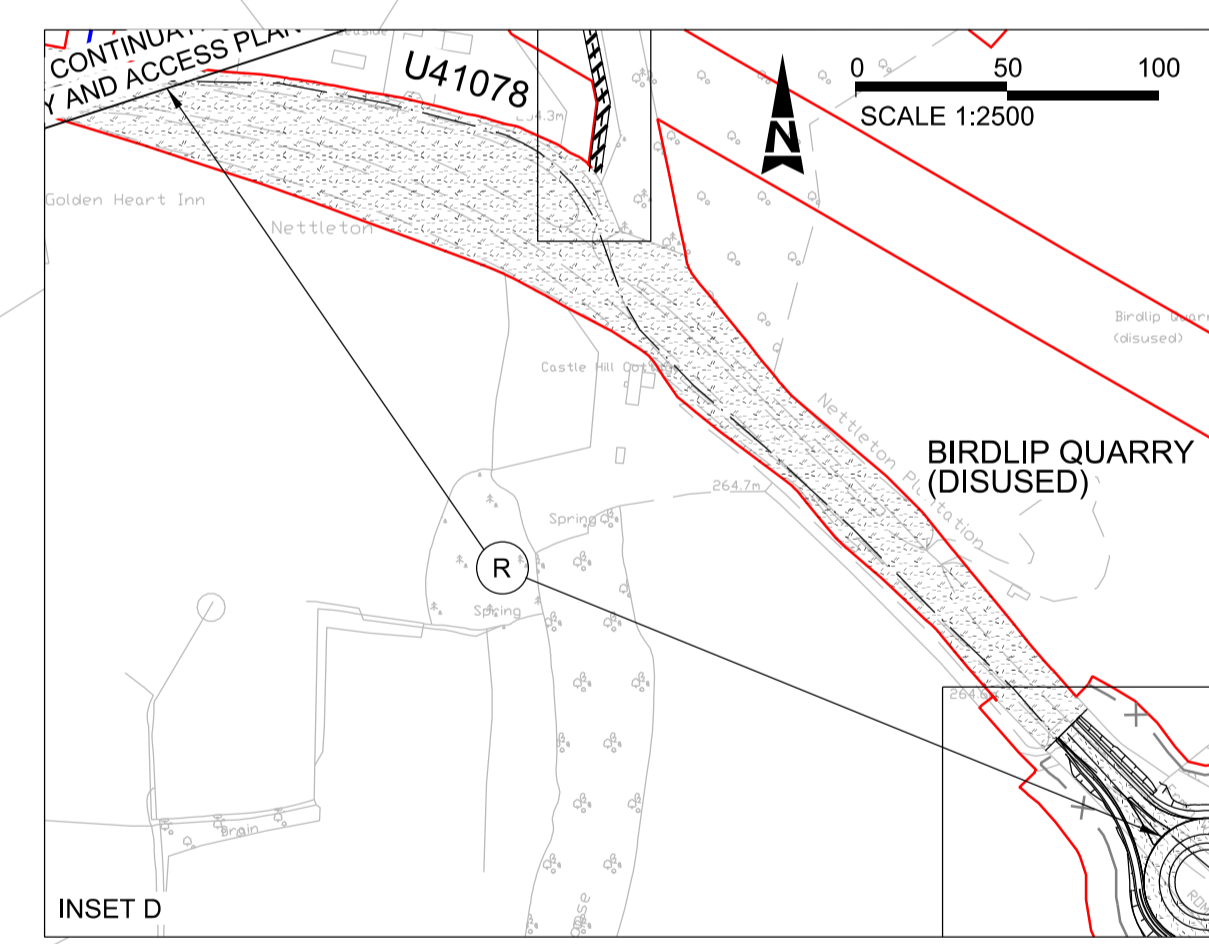
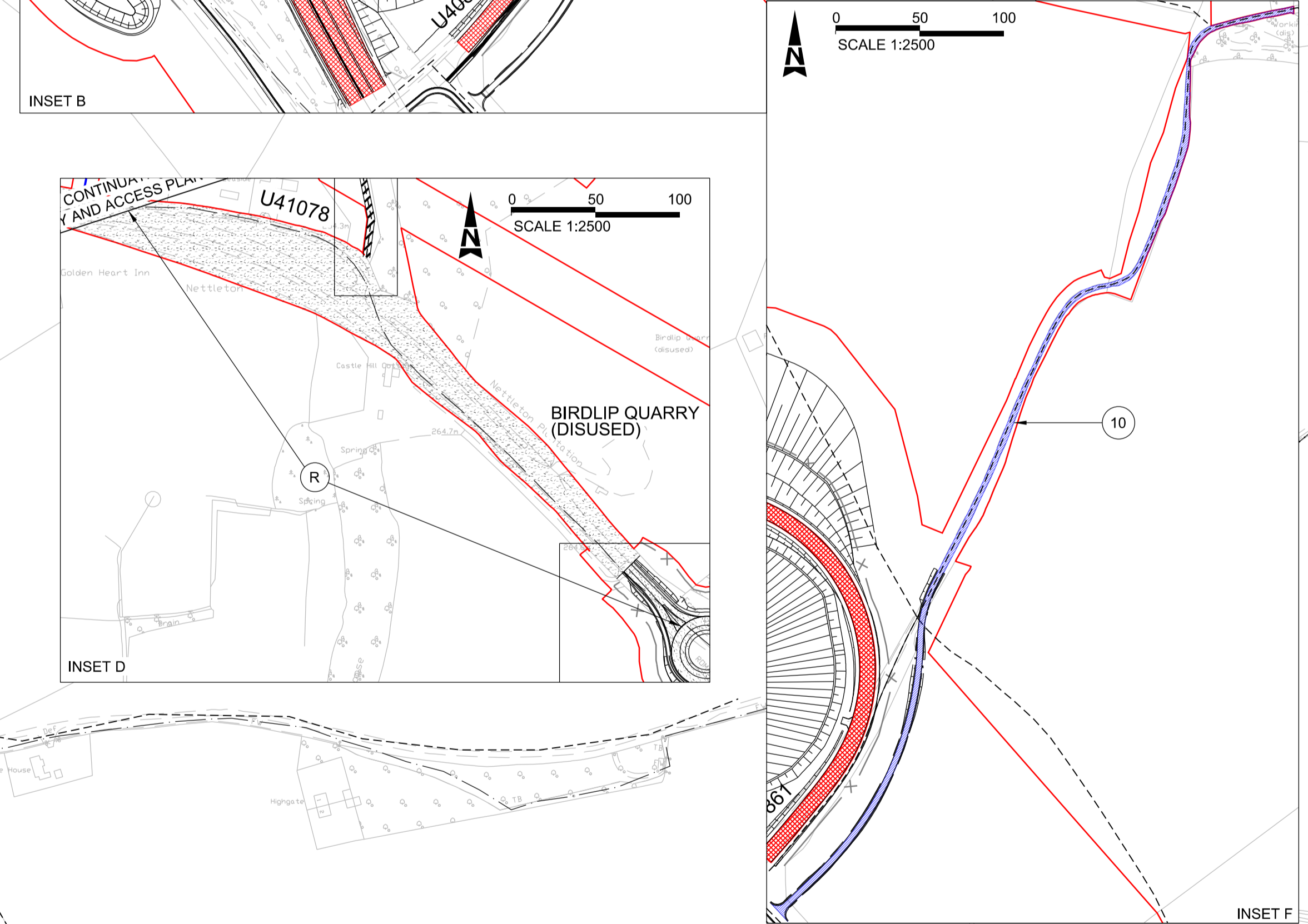
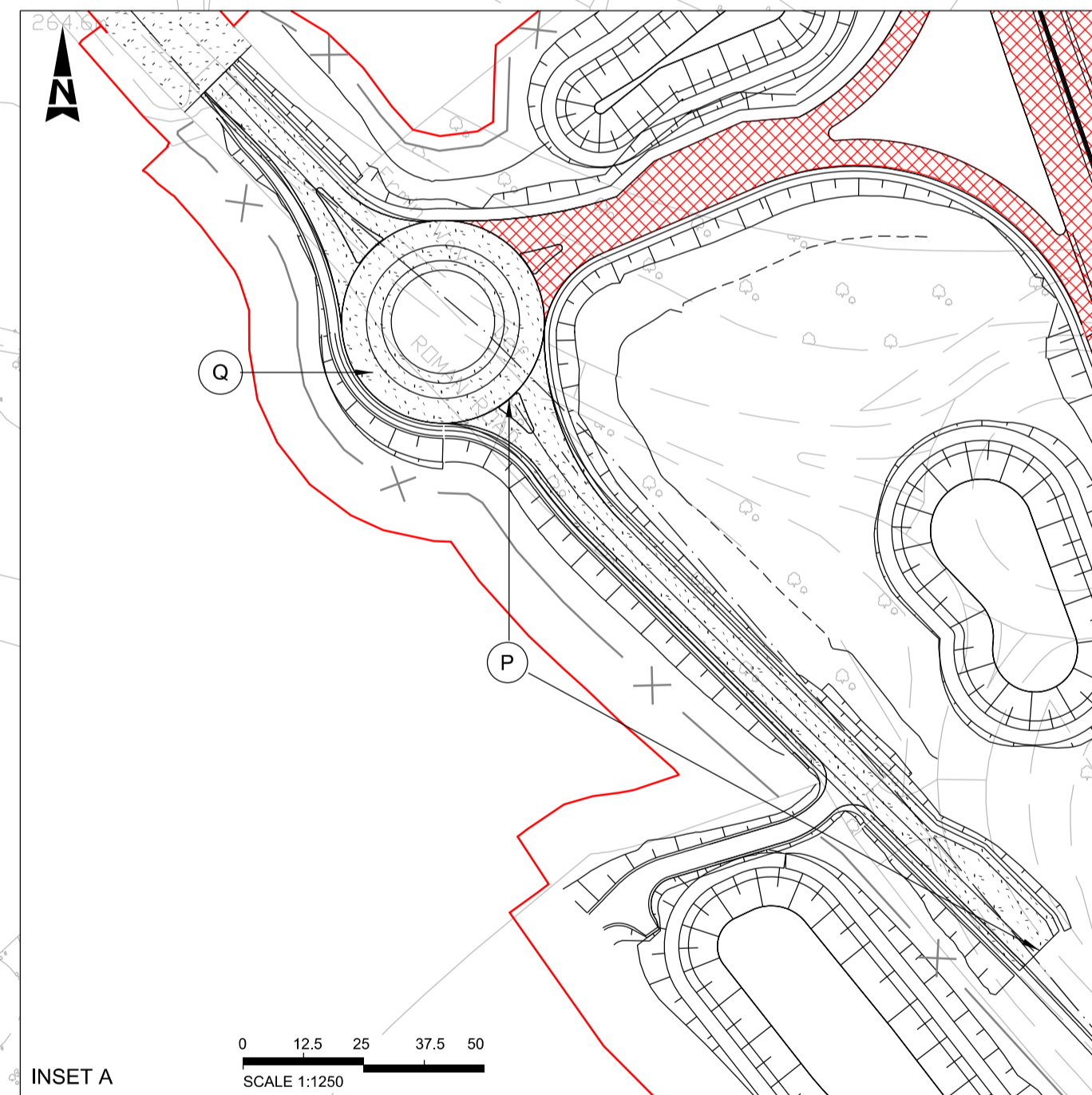
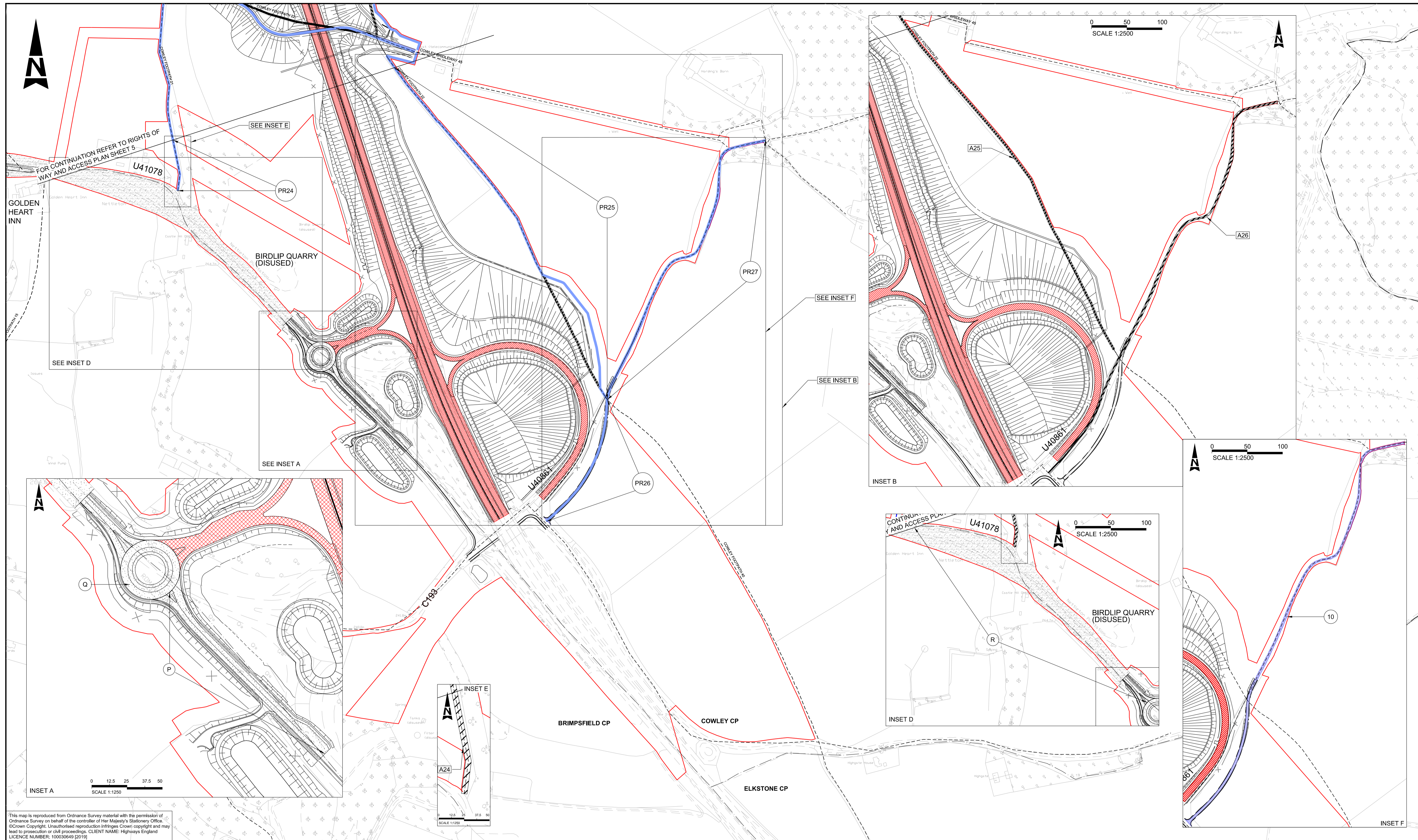
Rev.	Date	Description	By	Chk'd	App'd	Auth'd
C01	25/05/21	APPLICATION SUBMISSION (MAY 2021)	ES	DA	JP	YB

Suitability	A3
Drawing Status	STAGE COMPLETED

Client			
--------	--	--	--

Project Title	A417 MISSING LINK			
---------------	-------------------	--	--	--

Drawing Title					
RIGHTS OF WAY AND ACCESS PLANS					
APFP REGULATIONS 5(2)(K)					
SHEET 5 OF 6					
APPLICATION NUMBER: TR010056					
Scale	1:2500	By	ES	Checked	DA
Original Size	A1	Date	21/05/21	Date	21/05/21
Approved	JP	Date	25/05/21	Authorised	YB
Date		Date		Date	
Drawing Number	HE PIN	Originator	Volume	Revision	
HE551505 - ARP	- LSI	- DR - ZL	-000505	C01	
X_XX_XXXX_X	-DR - ZL	-000505			
Location	Type	Role	Number		

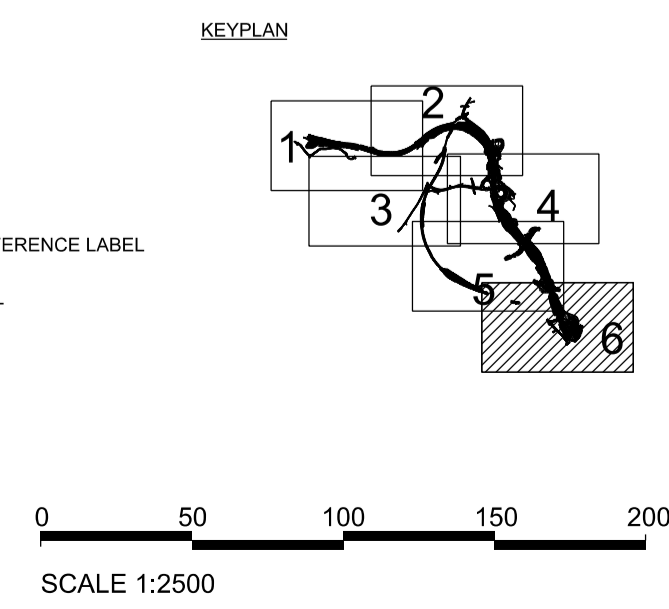


This map is reproduced from Ordnance Survey material with the permission of Ordnance Survey on behalf of the controller of Her Majesty's Stationery Office. © Crown Copyright. Unauthorised reproduction infringes Crown copyright and may lead to prosecution or civil proceedings. CLIENT NAME: Highways England LICENCE NUMBER: 100030649 (2019)

NOTES
1. ALL DIMENSIONS ARE IN METRES UNLESS NOTED OTHERWISE.

LEGEND:

	EXISTING HIGHWAYS TO BE STOPPED UP		EXISTING PUBLIC RIGHT OF WAY
	NEW AND IMPROVED HIGHWAY - TRUNK ROAD		PRIVATE MEANS OF ACCESS TO BE STOPPED UP REFERENCE LABEL
	NEW AND IMPROVED HIGHWAY - SIDE ROAD		NEW PRIVATE MEANS OF ACCESS REFERENCE LABEL
	NEW PRIVATE MEANS OF ACCESS		NEW HIGHWAY REFERENCE LABEL
	PRIVATE MEANS OF ACCESS TO BE STOPPED UP		FENCELINE
	PRELIMINARY SCHEME DESIGN		PUBLIC HIGHWAY TO BE STOPPED UP
	NEW PUBLIC RIGHTS OF WAY		NEW PUBLIC RIGHT OF WAY
	PARISH BOUNDARY		UNCLASSIFIED ROAD REFERENCE NUMBER
	DEVELOPMENT CONSENT ORDER BOUNDARY		



Rev.	Date	Description	By	Chk'd	App'd	Auth'd
C01	25/05/21	APPLICATION SUBMISSION (MAY 2021)	ES	DA	JP	YB

Suitability	Drawing Status
A3	STAGE COMPLETED

Project Title						A417 MISSING LINK					
Drawing Title											
RIGHTS OF WAY AND ACCESS PLANS											
APFP REGULATIONS 5(2)(k)											
SHEET 6 OF 6											
APPLICATION NUMBER: TR010056											
Scale	1:2500	By	ES	Checked	DA	Approved	JP	Authorised	YB		
Original Size	A1	Date	21/05/21	Date	21/05/21	Date	25/05/21	Date	25/05/21		
Drawing Number	HE PIN	Originator	Volume								
HE551505	-	ARP	-	LSI							
X_XX_XXXX_X	-	DR	-	ZL	-	000506					
Location		Type	Role	Number							
C01											